

Potensi dan daya tarik

Inilah Surga Para Petualang. Beragam aktivitas petualangan yang menantang dapat dilakukan disini. Pengunjung disugahi banyak pilihan kegiatan alam bebas; panjat tebing di dinding karst yang menjulang terjal, susur gua di gua - gua vertikal maupun horizontal, susur sungai yang berbatu dan berair jernih, camping menikmati kehidupan alam bebas, tracking sepanjang jalur di dalam hutan, hiking di perbukitan batuan karst, atau hanya sekedar menikmati indahnya panorama alam.

Beraneka jenis tumbuhan dan satwa liar yang berkeliaran di habitat aslinya menambah serunya petualangan di alam bebas. Pattunuang adalah habitat bagi hewan unik dan langka, *Tarsius fuscus*. Pattunuang juga merupakan rumah bagi puluhan jenis burung. Jika beruntung, pengunjung dapat melihat atraksi Soa- soa (*Hydrosaurus amboinensis*) yang berjemur di bebatuan tepian sungai. Adanya legenda "Biseang Labboro" atau perahu terbalik yang membatu di tepian sungai Pattunuang, menambah daya tarik objek wisata ini.

Aksesibilitas menuju objek wisata ini cukup mudah. Letaknya tak jauh dari Bantimurung. Hanya tinggal melanjutkan perjalanan ke arah Bone sejauh ± 3 km, lalu dari jalan poros Maros - Bone dilanjutkan dengan berjalan kaki sejauh ± 500 m menuju gerbang masuk Pattunuang.

Potential and attractiveness

This is a paradise for the adventurers. Various challenging adventures can be done here. Visitors are offered various activities in nature such as rock climbing at the towering steep karst, explore vertical and horizontal caves, tracking along stony rivers with crystal clear water, camping, and tracking along the path in the forest to enjoy the beauty of nature view.

Various flora and fauna live in their habitat accomplish the joy of the adventure. Pattunuang is inhabited by a unique and rare animal, *Tarsius fuscus*. It is also is home to species of birds. If lucky, you can see the attraction of Soa-soa (*Hydrosaurus amboinensis*) along the riverbank. Moreover, the presence of Biseang Labboro's legend, a fossilize ship in the riverbank, adds the attractiveness of the spot.

Accessibility to Pattunuang is quite easy. Located not far from Bantimurung, just stay continue the journey from Bantimurung towards Bone for about 3 kilometers. Then, from the main road, take a walk for about 500 meters toward the gate of Pattunuang.



Sungai Pattunuang



Biseang Labboro



Hydrosaurus amboinensis

Tarsius fuscus




BALAI TAMAN NASIONAL BANTIMURUNG BULUSARAUNG
Jln. Poros Maros Bone Km.12, Bantimurung, Maros,
Sulawesi Selatan, Indonesia, Kotak Pos 4747,
Telp: 62-411-3880252, Fax : 62-411-3880139,
Web site: www.tn-babul.org,
Email: tn.babul@gmail.com

Kawasan Wisata





PATTUNUANG

ASSUE

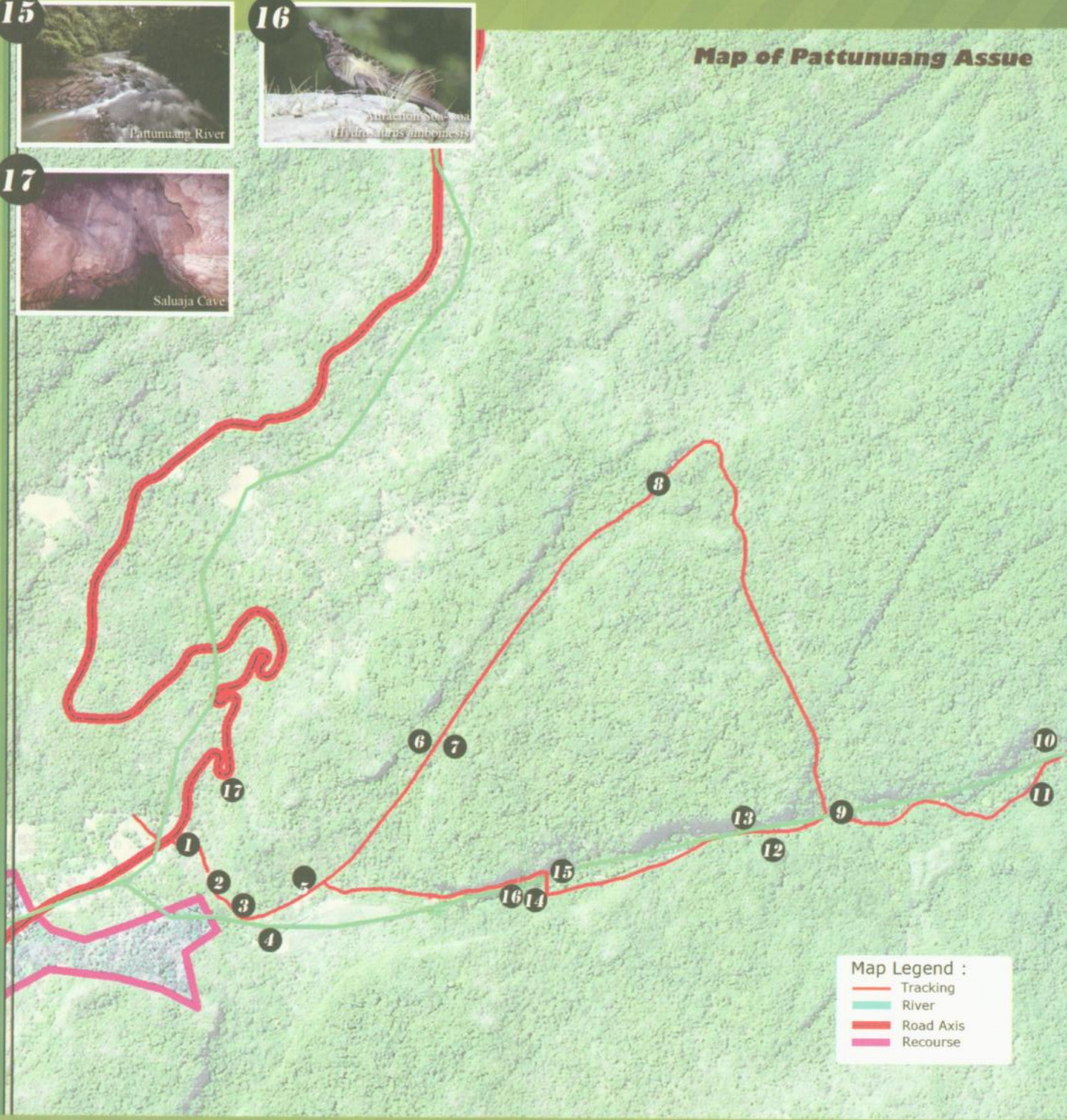


WISATA
GROUPS

DIPA2306.067.012.A.5217.19



Map of Pattunuang Assue



Map Legend :

- Tracking
- River
- Road Axis
- Recourse